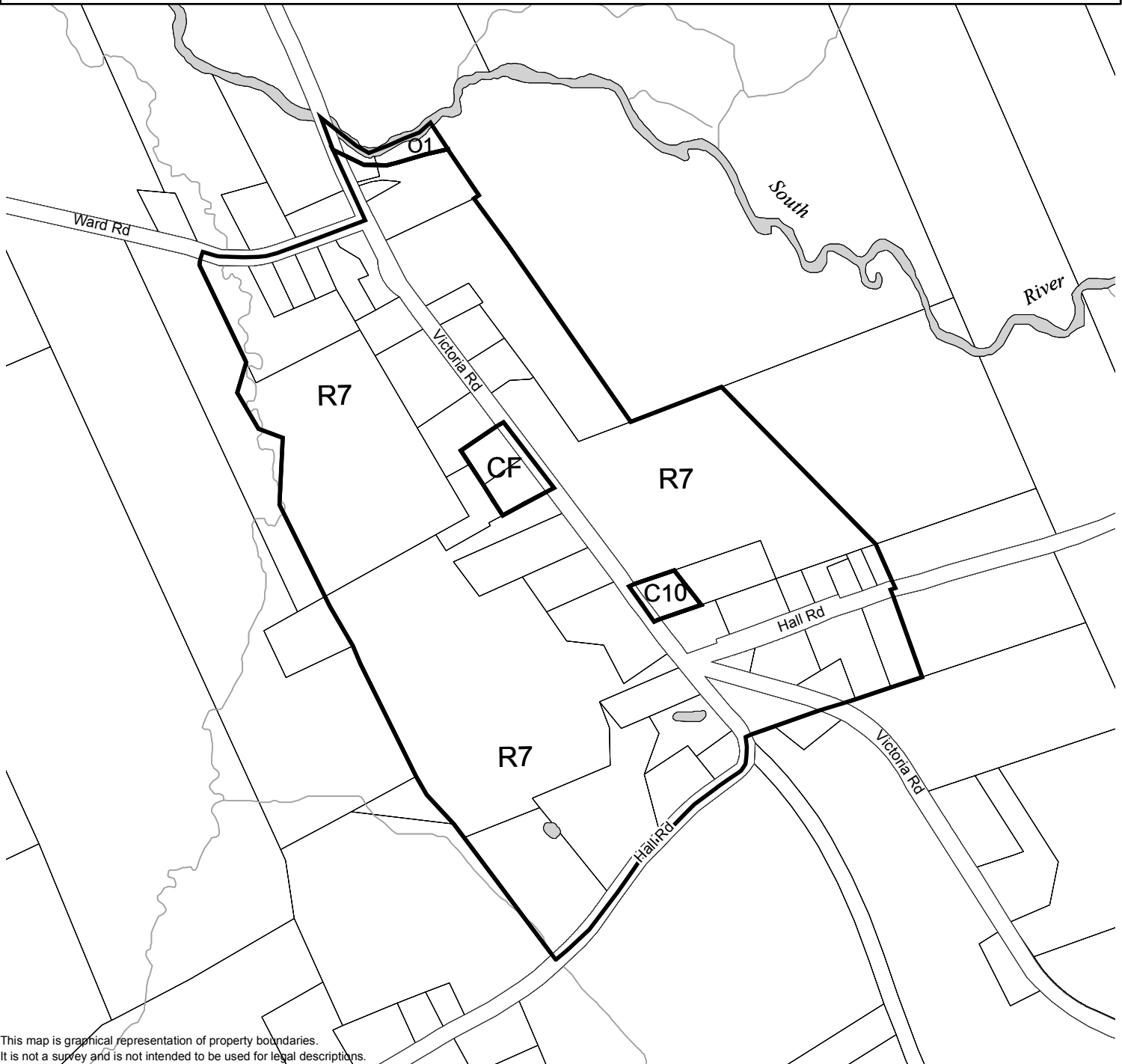


**HAMLETS  
LAND USE BYLAW**

**MILLVILLE**



This map is graphical representation of property boundaries.  
It is not a survey and is not intended to be used for legal descriptions.

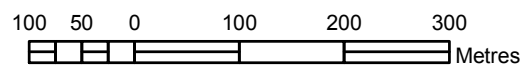
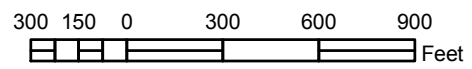
**Zoning**

- R7 Hamlet Residential
- C10 Hamlet Commercial
- CF Community Facilities
- O1 Environmental Open Space

Zone Boundaries Reconciled to Property Updates for Jan. 2010.

**Approved on:**

**Amended to: March 2, 2006**



Source: Digital Property Files & 1:10,000 Planimetric Files  
Department of Housing and Municipal Affairs  
N.S. Geomatics Centre, Amherst, Nova Scotia

***Schedule 10h***